

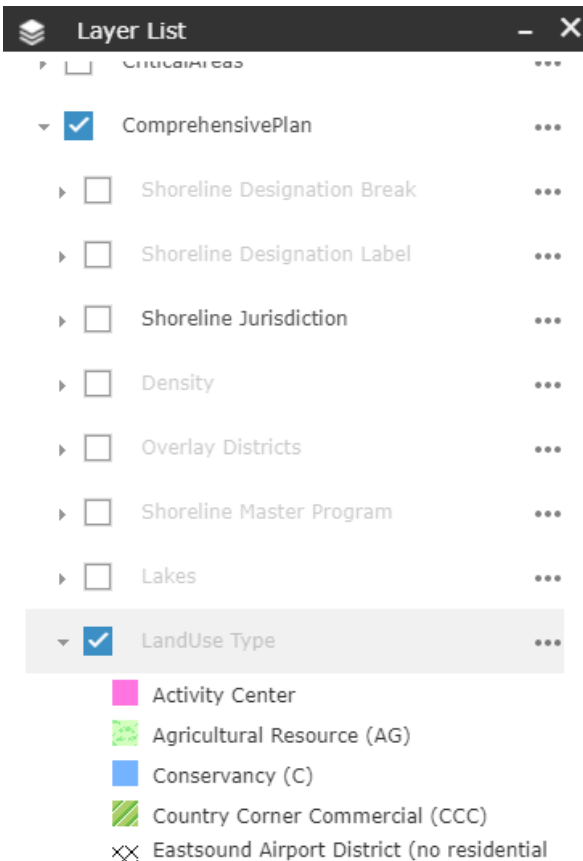
How to look up the land use designation of a parcel in San Juan County.

1. Visit the Geographic Information Systems (GIS) page on the County website:
<https://www.sanjuanco.com/359/GIS>
2. Go to Polaris, San Juan County’s property search tool, on the left side bar of the GIS page. Or click here:
<https://sjcgis.maps.arcgis.com/apps/webappviewer/index.html?id=39b87792947e40a5aa0fcb8af5910bd1>

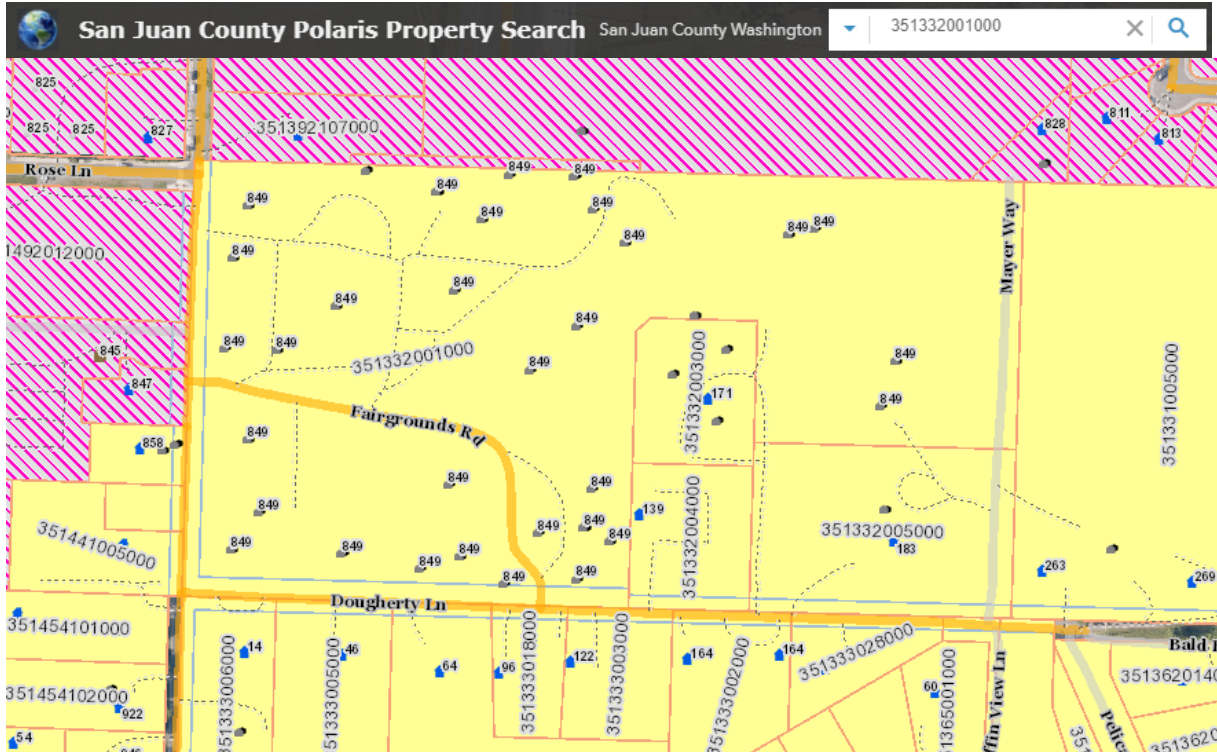
3. Select the “Layer List” icon at the bottom center of your screen.



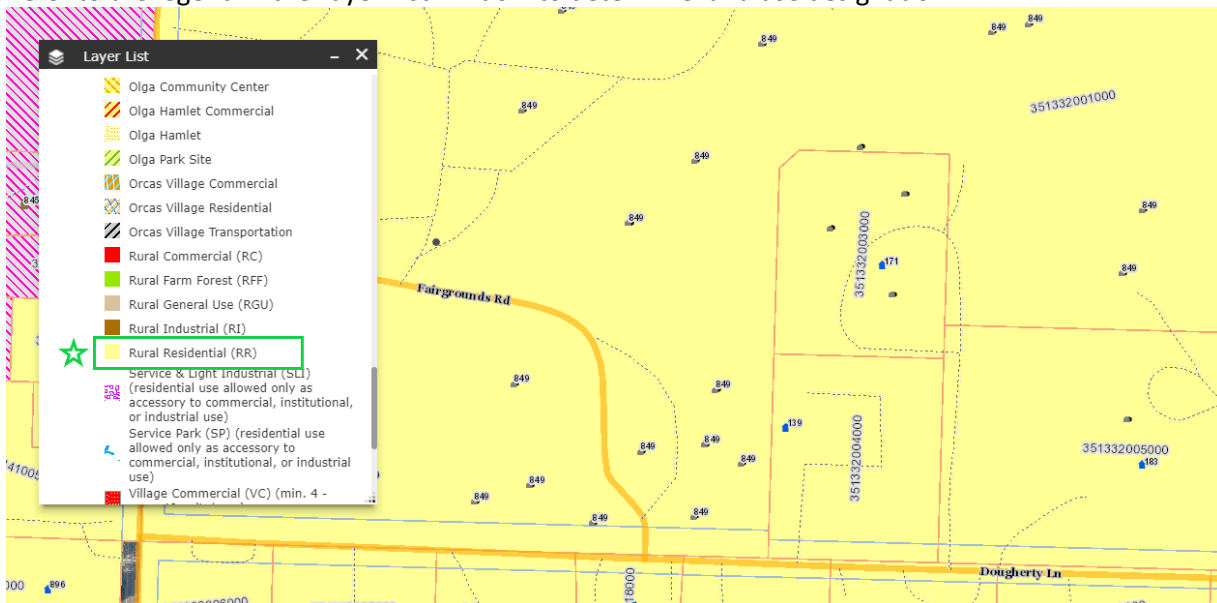
4. View the Land Use Type layer
 - a. In the Layer List pop-up window, select “Comprehensive Plan.”
 - b. Click the little triangle next to “Comprehensive Plan” to view the dropdown menu and ensure that “LandUse Type” is checked. You may need to zoom in a little on the map to view the “LandUse Type” layer.
 - c. Click the little triangle to the left of “LandUse Type” to view the legend.



5. Search for a specific parcel using a parcel number or address in the search bar or zoom in on an area of interest.



Refer to the legend in the Layer List window to determine land use designation.



6. To learn about what activities are allowed and prohibited in a land use designation, refer to San Juan County Code (SJCC) [18.30.030 Land use table – Activity center land use designations](#) and SJCC [18.30.040 Land use table – Rural, resource, and special land use designations](#).