



462650001000-227-011-LAUFER-20120430

SAN JUAN COUNTY
RESPONSE TO SHORELINE INVENTORY REPORT

See: http://sanjuanco.com/CDP/docs/SMP/SJC_Shoreline_Inventory_and_Characterization_Report_January_2012_Final.pdf

PROPERTY OWNERS: 1281 & 1657 Yacht Haven LLC

STREET ADDRESS 1657~~004~~ Yacht Haven RD, Friday Harbor, WA 98250

MAIL ADDRESS IF DIFFERENT 1907 B Yacht Haven RD, Friday Harbor WA 98250

_____ If checked Please add our e-mail to the contact list for future shoreline proceedings

e-mail _____

TAX PARCEL NUMBER(S) 20318-462650001000

ISLAND San Juan

MANAGEMENT AREA District 1

REACH NUMBER 227 (FROM MAP index 37)

S.J.C. COMMUNITY
APR 30 2012
DEVELOPMENT & PLANNING

PROPERTY CONTEXT –Broad scale **Attachment 1**
(Google Earth or Map quest showing reach or general context 1/4-1/2 mile or so)

PROPERTY CONTEXT (Close Scale) **Attachment 2**
(Google Earth or Map quest showing site and adjoining properties)
(If you can scale setbacks from structures and elements of the built environment including lawns, garden patio's etc onto the photo—So much the better)

EXISTING DEVELOPMENT ON THE PROPERTY **Attachment 3**

A series of Photo's

At the shoreline showing the current condition (include physical characteristics of the shoreline and both retained native vegetation and elements of the built environment improvements to include docks, bulkheads, walkways trails etc) both high and low tide photo's

At the home or business showing the current condition (include photo's of the house setting in relationship to the shoreline, other structures, lawns, patios, places of shoreline access for people, boats other improvements For commercial uses make sure the totality of the site use is properly characterized)

Does the discussion of the Reach properly reflect your property location, setting and context.

Yes X, NO _____ (Refer to reach characteristics in the text and appendices)

If not why not. _____

Does the site and adjacent shoreline contain any of the "Nearshore Key habitats and species area (identified on pp 61-76)

NO _____

YES please specify 23A, 25A, _____

IS YOUR PARCEL LISTED AS A POTENTIALLY NONCONFORMING LOT BY REASON OF A STRUCTURE WITHIN 50 FEET OF THE SHORELINE (Map 35 A, B or C)

NO

YES

IF YES, DOES THE CHARACTERIZATION IDENTIFY ANY SPECIFIC HARM THE EXISTING STRUCTURE(S) IS/ARE CAUSING ON THE EXISTING SHORELINE CONDITION OR HABITAT? **(MAKE SURE YOU CHECK THE APPENDICES)**

NO

YES _____ AT PAGE(S) _____

DO THE PHOTOGRAPHS ATTACHED REFLECT THE EXISTING CONDITION AT YOUR SITE?

YES

NO _____

DOES THE INVENTORY REPORT IDENTIFY ANY SCIENTIFIC BASIS FOR MAKING YOUR PROPERTY A NONCONFORMING USE? **(MAKE SURE YOU CHECK THE APPENDICES)**

NO _____

YES _____ AT PAGE(S) _____

WHAT IS THE AVERAGE LOT SIZE ON THE SHORELINE IN THE AREA OF YOUR PROPERTY?

Less than one acre, _____ one acre to less than five acres _____, five acres and over

WHAT IS THE PROPERTY'S CURRENT SHORELINE DESIGNATION?

URBAN _____, RURAL , CONSERVANCY _____ NATURAL _____

WHAT IS THE CURRENT GMA COMPREHENSIVE PLAN DESIGNATION AND ZONING FOR YOUR PROPERTY? (MAPS ON FILE WITH COUNTY

COMPREHENSIVE PLAN RR Rural

ZONING Rural Residential

DOES YOUR NEIGHBORHOOD FIT THE CRITERIA FOR A RESIDENTIAL ACTIVITY CENTER AS DEFINED IN THE 2010 COMPREHENSIVE PLAN?

Residential Activity Centers are residential areas that have existing development patterns more dense than one unit per five acres, some portion of which is served by non-rural levels of capital facilities or services.

YES

NO _____

IF YES, DOES THE SHORELINE INVENTORY REPORT ACCURATELY REFLECT THE RESIDENTIAL ACTIVITY CENTER CHARACTERISTIC AND SHORELINE RESIDENTIAL MANAGEMENT GOALS IN CHARACTERIZING YOUR REACH.

YES X
NO _____

OTHER COMMENTS AND OBSERVATIONS ATTACHED

THE UNDERSIGNED PROPERTY OWNERS REQUEST THAT THE MATERIALS SUBMITTED HEREWITH BE INCORPORATED INTO THE COUNTY INVENTORY AND CHARACTERIZATION REPORTS TO MORE ACCURATELY REFLECT THE CHARACTERIZATION OF THE SHORELINE ABUTTING OUR PROPERTY.

(CHECK IF APPROPRIATE) X AND

THAT THE COUNTY SPECIFICALLY IDENTIFY AND DESIGNATE OUR AREA AS A RESIDENTIAL ACTIVITY CENTERS UNDER GMA AS PROVIDED IN THE COMPREHENSIVE PLAN BEFORE PROCEEDING WITH THE SHORELINE DESIGNATION PROCESS.

OWNERS SIGN

PRINT

Wayne L Laufer

Wayne L Laufer



1:2400

Map Title

This data has been compiled for San Juan County. Various official and unofficial sources were used to gather this information. Every effort was made to ensure the accuracy of this data, however, no guarantee is given or implied as to the accuracy of said data.





Google earth







© 2012 Google

Google earth


feet
meters























































Kodak
INKJET PAPER

Kodak
INKJET PAPER

Kodak
INKJET PAPER

PAPER

Kodak
INKJET PAPER

Kodak
INKJET PAPER

Kodak
INKJET PAPER

Kodak
INKJET PAPER

Kodak
INKJET PAPER

Kodak
INKJET PAPER

Kodak
INKJET PAPER

PAPER

Kodak
INKJET PAPER

Kodak
INKJET PAPER

Kodak
INKJET PAPER

Kodak
INKJET PAPER

Kodak
INKJET PAPER

Kodak
INKJET PAPER

Kodak
INKJET PAPER

PAPER

Kodak
INKJET PAPER

Kodak
INKJET PAPER

Kodak
INKJET PAPER

Kodak
INKJET PAPER







